

**RESOLUTION**

**DEDICATION OF STREETS IN STONEHOUSE, PHASE 1, SECTION 6C**

WHEREAS, the streets described on the attached Additions Form LA-5(A), fully incorporated herein by reference, are shown on plats recorded in the Clerk's Office of the Circuit Court of James City County; and

WHEREAS, the Resident Engineer for the Virginia Department of Transportation advised the Board that the streets meet the requirements established by the Subdivision Street Requirements of the Virginia Department of Transportation; and

WHEREAS, the County and the Virginia Department of Transportation entered into an agreement on July 1, 1994, for comprehensive stormwater detention which applies to this request for addition.


NOW, THEREFORE, BE IT RESOLVED that the Board of Supervisors of James City County, Virginia, hereby requests the Virginia Department of Transportation to add the streets described on the attached Additions Form AM-4.3 to the secondary system of State highways, pursuant to § 33.1-229 of the Code of Virginia, and the Department's Subdivision Street Requirements.

BE IT FURTHER RESOLVED that a certified copy of this resolution be forwarded to the Resident Engineer for the Virginia Department of Transportation.



Bruce C. Goodson  
Chairman, Board of Supervisors

ATTEST:



Sanford B. Wanner  
Clerk to the Board


<u>SUPERVISOR</u>	<u>VOTE</u>
HARRISON	AYE
ICENHOUR	AYE
MCGLENNON	AYE
BRADSHAW	AYE
GOODSON	AYE

Adopted by the Board of Supervisors of James City County, Virginia, this 24th day of January, 2006.


StonehouseSts.res



## DEDICATION OF STREETS IN STONEHOUSE, PHASE 1, SECTION 6C

 Streets Being  
Dedicated

900 0 900 Feet




# In the County of James City

By resolution of the governing body adopted January 24, 2006

*The following VDOT Form AM-4.3 is hereby attached and incorporated as part of the governing body's resolution for changes in the secondary system of state highways.*

A Copy Testee Signed (County Official):



Form AM-4.3 ( 11/28/2005)  
Asset Management Division

## Report of Changes in the Secondary System of State Highways

Project/Subdivision

**Stonehouse, Phase 1, Section 6C**

Type of Change: **Addition**

The following additions to the Secondary System of State Highways, pursuant to the statutory provision or provisions cited, are hereby requested, the right of way for which, including additional easements for drainage as required, is guaranteed:

Reason for Change: Addition, New subdivision street

Pursuant to Code of Virginia Statute: **§33.1-229**

### Route Number and/or Street Name

#### Mill Pond Run, State Route Number 1221

Description: **From:** Route 1246 (Walnut Creek Road)

**To:** Route 1248 (Hillcrest Trail)

A distance of: 0.12 miles.

Right of Way Record: Filed with the Land Records Office on 5/7/2002, Document # 020010934, with a width of 60 feet.

#### Hillcrest Trail, State Route Number 1248

Description: **From:** Route 1221 (Mill Pond Run)

**To:** Route 1249 (Loblolly Court)

A distance of: 0.06 miles.

Right of Way Record: Filed with the Land Records Office on 5/7/2002, Document # 020010934, with a width of 50 feet.

#### Hillcrest Trail, State Route Number 1248

Description: **From:** Route 1249 (Loblolly Court)

**To:** End of-cul de-sac

A distance of: 0.07 miles.

Right of Way Record: Filed with the Land Records Office on 5/7/2002, Document # 020010934, with a width of 50 feet.

#### Loblolly Court, State Route Number 1249

Description: **From:** Route 1248 (Hillcrest Trail)

**To:** End of cul-de-sac

A distance of: 0.04 miles.

Right of Way Record: Filed with the Land Records Office on 5/7/2002, Document # 020010934, with a width of 50 feet.